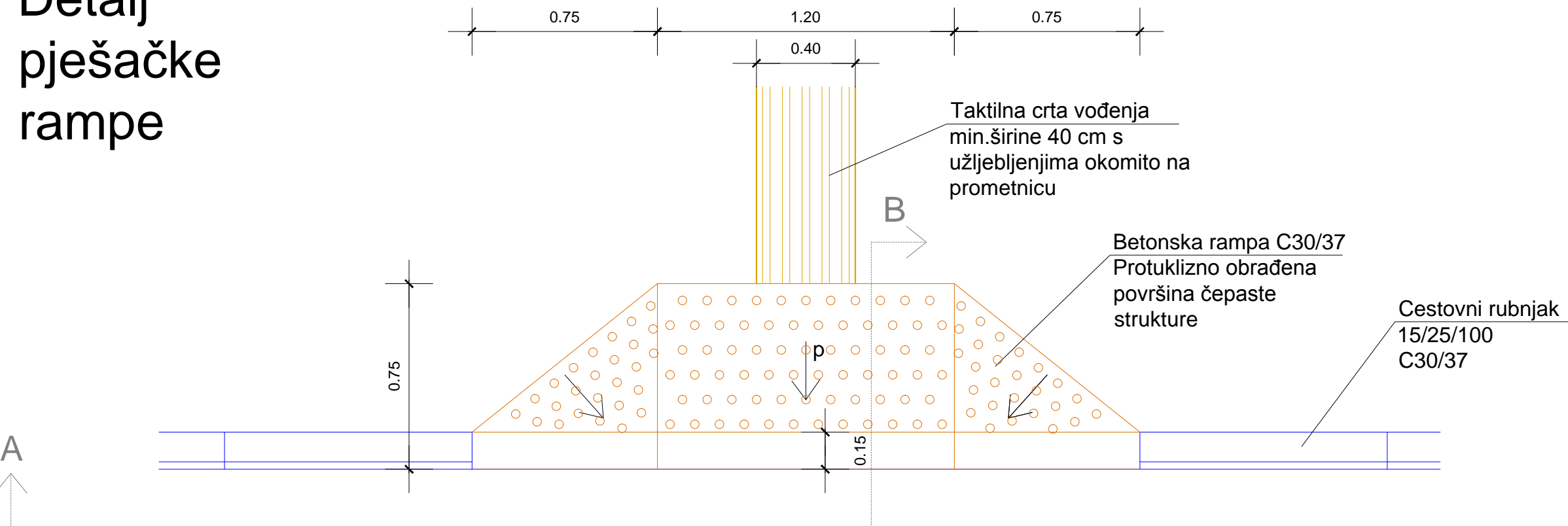
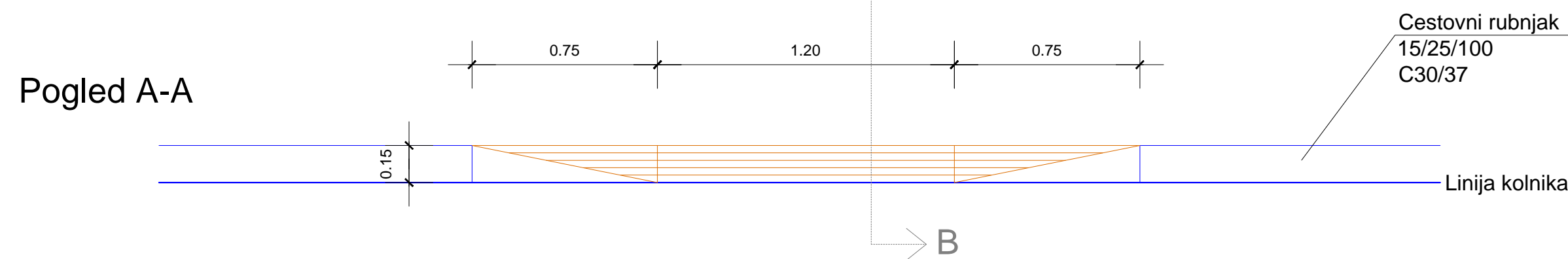


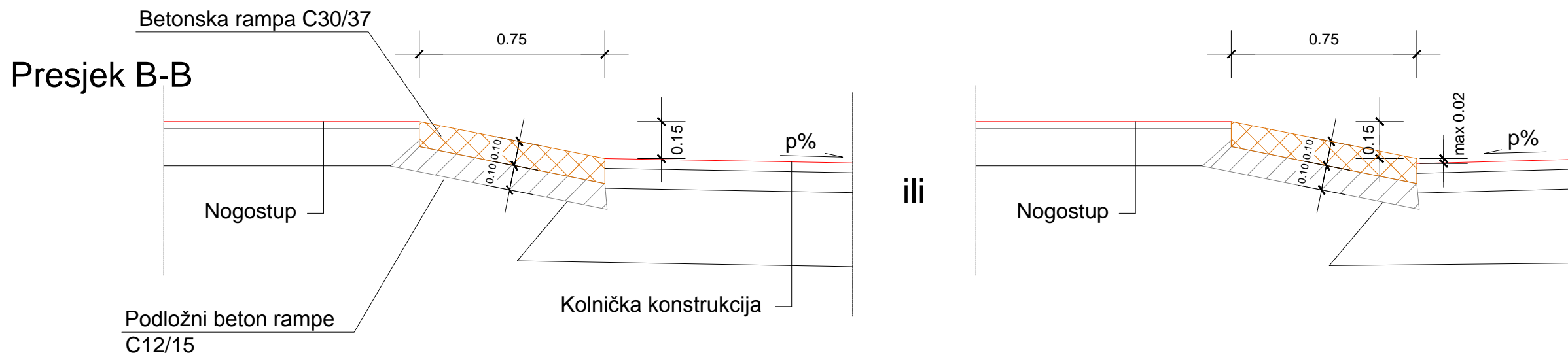
Detalj pješačke rampe



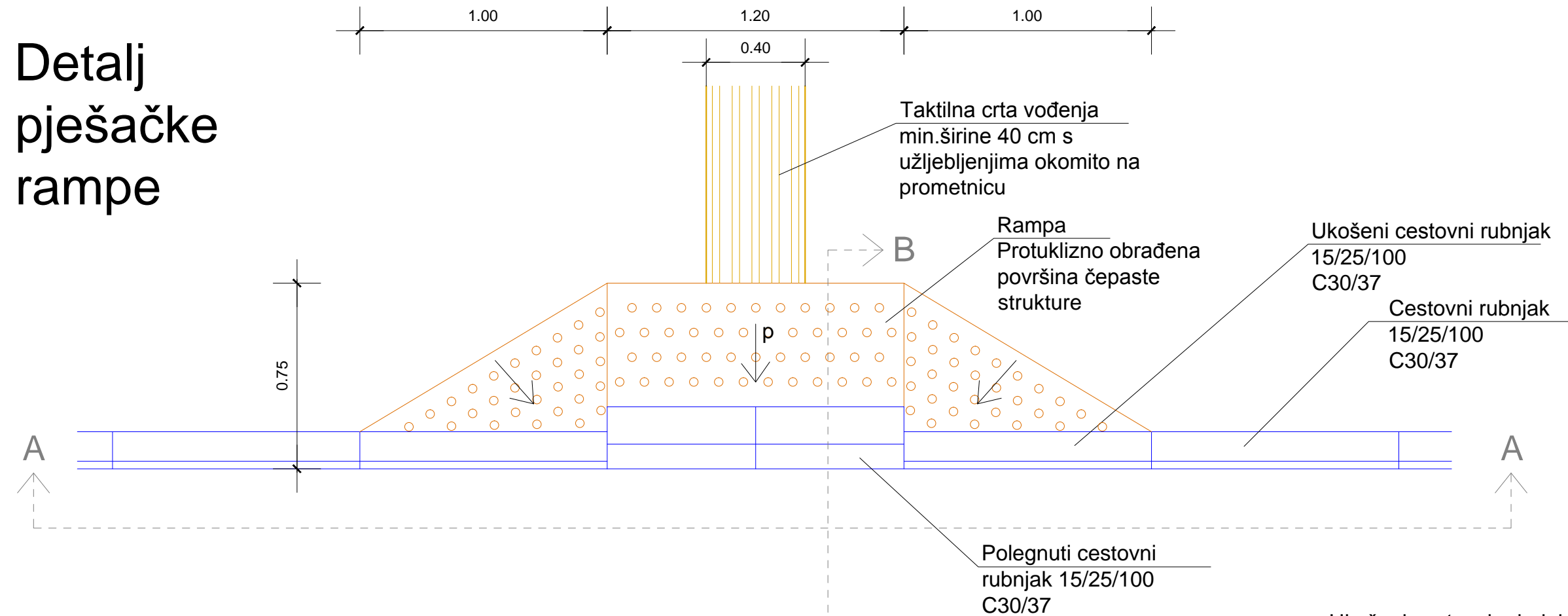
Pogled A-A



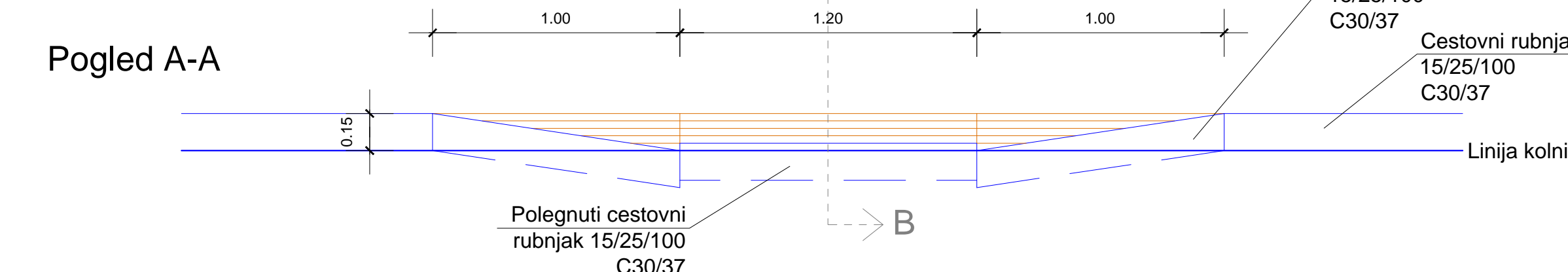
Presjek B-B



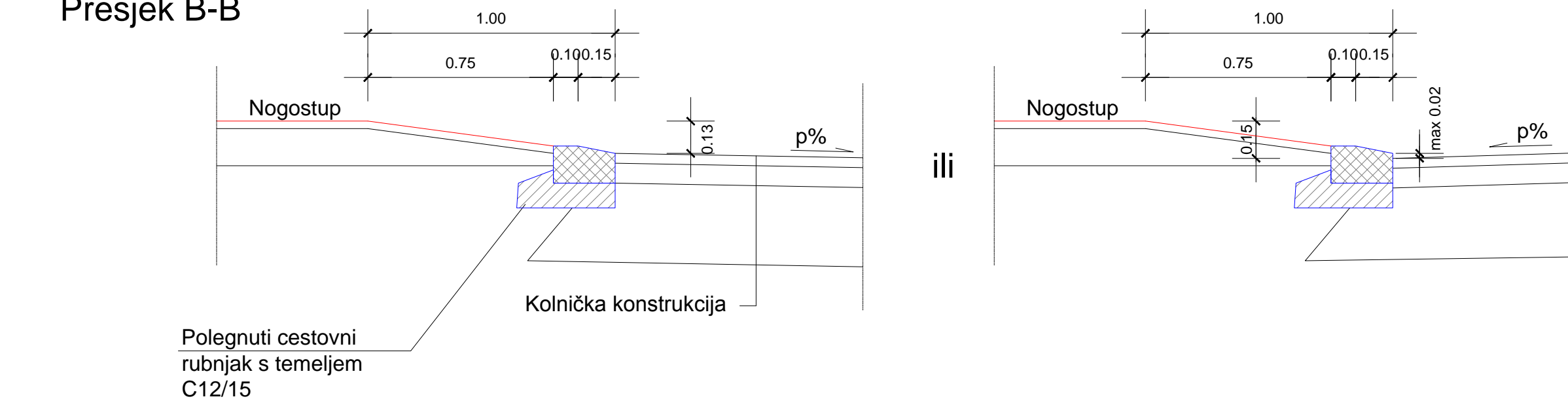
Detalj pješačke rampe



Pogled A-A



Presjek B-B



IZAJENA BR.	OPIS	DATUM	POTPIS
INVESTITOR:	INDUSTRIJSKA ZONA d.o.o. (OIB: 88897073492) i GRAD BAKAR (OIB: 31708325678) 51222 BAKAR, Primorje 39/II		
GRAĐEVINA:	GRADNJE PLATOVA B5.4 i B9.1 i GRAĐEVINE PROMETNE PLOŠTINE - SABIRNE CESTE S INFRASTRUKTUROM U INDUSTRIJSKOJ ZONI, KUKULJANOVO		
VRSTA PROJEKTA:	IZVEDBENI PROJEKT		
MAPA:	A 0010 - PROJEKT CESTE I PLATOVA B5.4 I B9.1		
SADRŽAJ:	DETALJ PJEŠAČKE RAMPE		
PROJEKTANT:	Robert Damjanović, mag.ing.aedif.	MJERILO:	1:20
SURADNICI:	Višnja Gudac, dipl.ing.prom.	DATUM:	rujan 2017.
OZNAKA DOKUMENTA:	IGH - IND ZONA -IZP - TR - 0010 - 2102 - 0	BROJ PROJEKTA:	73310 - 168/2017
		DOKUMENT:	2102